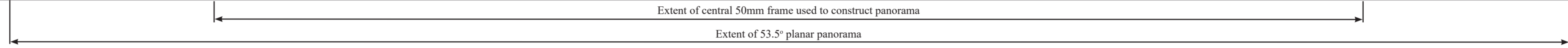
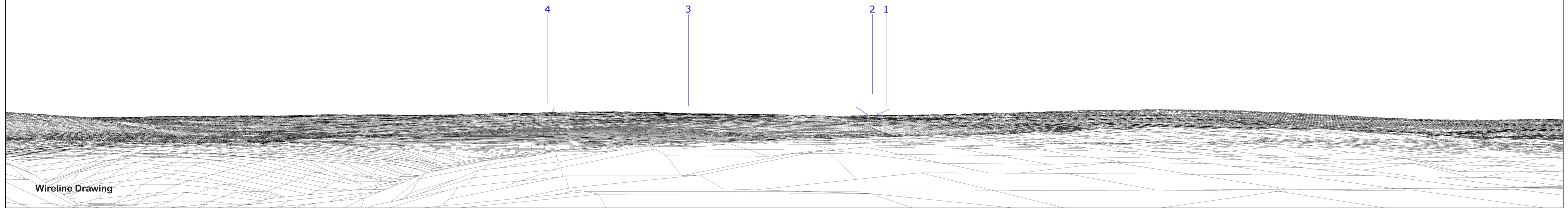


Baseline photograph

This image provides landscape and visual context only




Blue Turbines: Proposed White Hill Wind Farm
 Green Turbines: Existing Gortahile Wind Farm
 Red Turbines: Permitted Bilboa Wind Farm
 Orange Turbines: Permitted Pinewoods Wind Farm



Wireline Drawing

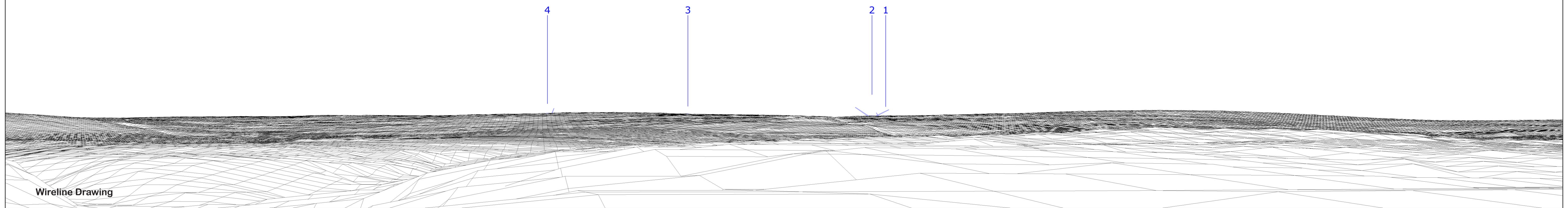
Figure 87:
Viewpoint 15 - Baseline Photograph & Wireline

OS Reference:	665825E, 665478N ^(ITM)	Horizontal field of View:	90° (Cylindrical Projection)	Camera:	Nikon EOS 6D
Eye Level:	90m AOD	Principal distance:	812.5mm	Lens:	50mm (Nikon f/1.8)
Direction of View:	284 degrees	Correct Printed Image Size:	820 x 260mm	Camera height:	1.5m AGL
Nearest Turbine:	4,108m to Turbine T2			Date & Time:	02/09/2021 13:06



Photomontage

Blue Turbines: Proposed White Hill Wind Farm
 Green Turbines: Existing Gortahile Wind Farm
 Red Turbines: Permitted Bilboa Wind Farm
 Orange Turbines: Permitted Pinewoods Wind Farm



Wireline Drawing

Figure 88:
Viewpoint 15 - Photomontage & Wireline

OS Reference:	665825E, 665478N ^(ITM)	Horizontal field of View:	90° (Cylindrical Projection)	Camera:	Nikon EOS 6D
Eye Level:	90m AOD	Principal distance:	812.5mm	Lens:	50mm (Nikon f/1.8)
Direction of View:	284 degrees	Correct Printed Image Size:	820 x 260mm	Camera height:	1.5m AGL
Nearest Turbine:	4,108m to Turbine T2			Date & Time:	02/09/2021 13:06